



GIS Consultant (Geocortex)

Location: Headquarters, Cambridge, UK

Contract: Permanent

In every sector, organisations are using location data to make better decisions – improving profits, saving time and saving lives. 1Spatial develops solutions to help our customers manage their complex spatial data. We are a global business with offices in Cambridge (UK), France, Australia, America, Ireland and Belgium. Would you be a good fit to the 1Spatial Consultancy team?

Job role

As a Consultant at 1Spatial, you will have two main roles. Your primary responsibility will be around delivering consultancy-led projects. Secondly, you will also be working in cooperation with the sales and marketing teams to identify opportunities, construct demonstrations and deliver presentations to win business. You will help plan, define and deliver solutions that enable our customers to deliver spatial data and applications across web-based infrastructure, and that automate the modification, management and re-use of complex data, specifically:

- Working on consultancy-led projects focused on:
 - Designing/developing customised GIS applications, mainly on the ArcGIS platform, for customers
 - Spatial data management
- Supporting the 1Spatial Sales Team with insightful contributions
- Working with 1Spatial customers and community to assist in identifying opportunities where 1Spatial can add value and allow them to meet their needs

There will be a requirement for regular travel both in the UK and, potentially, globally. 1Spatial is a rapidly growing business and therefore personal development opportunities and prospects for promotion are high for the right candidates. You will be required to travel and undertake project work on client sites and therefore use of a car is essential.






Required Skills and Experience:

- Knowledge of spatial technologies, especially the ArcGIS platform
- Pragmatic approach to problem solving, with strong customer facing and communication skills, strong analytical skills, and excellent attention to detail
- Capable of self-management
- Keen to learn, develop their skill sets and gain experience
- Keen to help others in the team develop their skills

Desirable Skills and Experience:

- A Master's degree in a relevant GIS discipline
- Experience developing in an Esri ArcGIS environment, specifically ArcGIS Server/ArcGIS Enterprise
- Knowledge of some of the following software technologies – JavaScript, HTML5, CSS, Proxies, VB.NET, Oracle, SQL server, Postgres/PostGIS and ArcGIS Security
- Knowledge and experience of Microsoft Server, IIS, Geocortex_products (Geocortex Essentials, Geocortex Analytics, Geocortex Workflow, Geocortex Reporting) and FME

What we can offer

-  Competitive salary
-  Flexible working hours
-  25 days annual leave
-  Generous company pension scheme
-  Group income protection scheme

-  Private health insurance
-  Free car parking
-  Easy rail access
-  Soft drinks and fruit
-  Cycle to work scheme
-  Active social programme

Interested?

Please send a covering letter and CV/resume to recruitment@1spatial.com. Our [Recruitment Privacy Policy](#) explains how we store, manage and process the data you provide to us.

If you require further information or would like an informal chat about the role, please contact recruitment@1spatial.com and we will arrange for you to speak with the hiring manager.

We require that all candidates are able to demonstrate their eligibility to work in the UK.